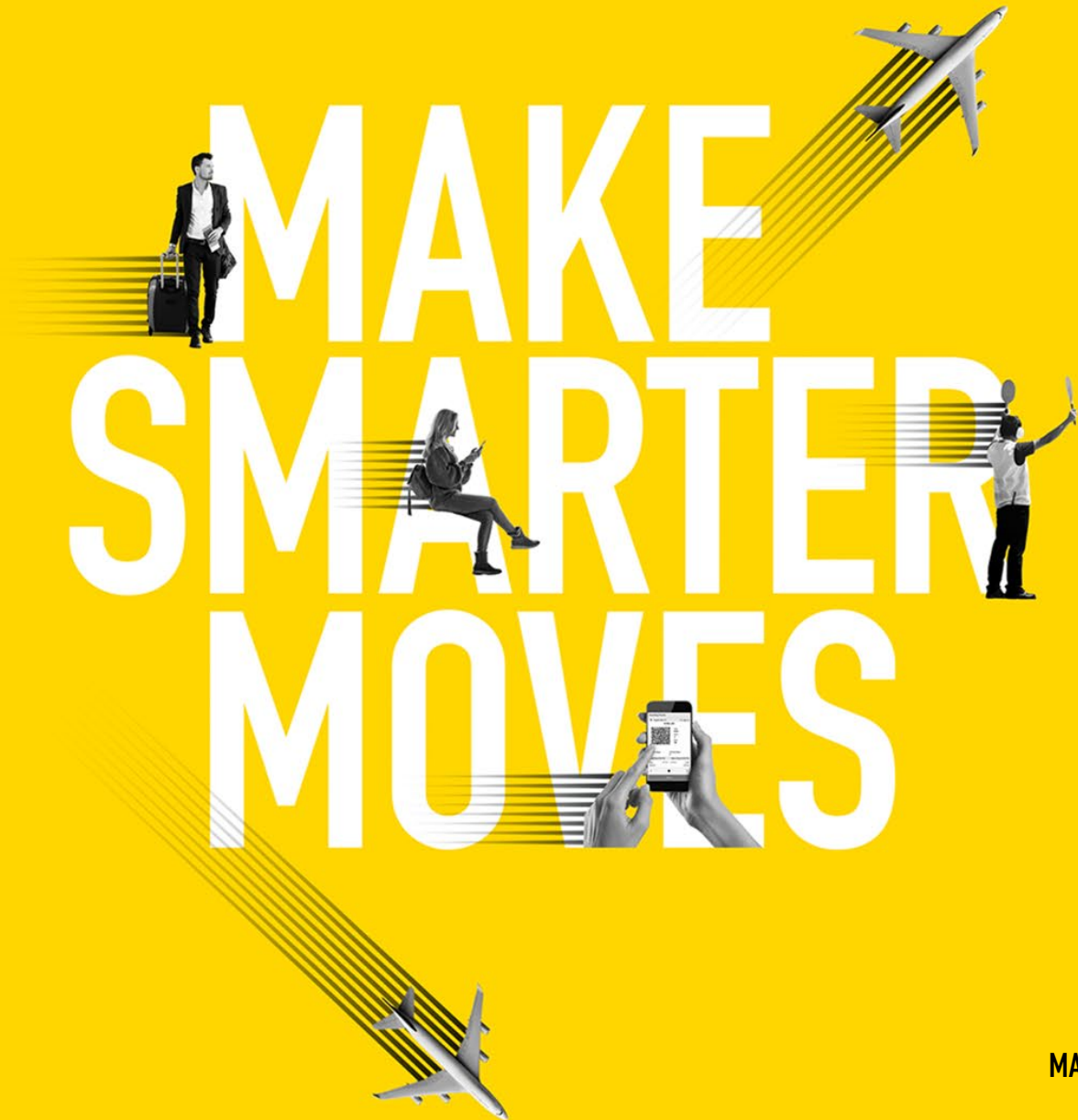


# Displays & Mapping Overview



# OAG Digital Displays



➤ **Digital Displays combine real-time flight information with attractive, high-resolution images to provide valuable information to the public**

- Keep travelers, visitors, and staff informed of flight delays and poor weather conditions
- Reduce number of customer service questions
- Eye-catching images to entertain people

➤ **Digital Display Modules include:**

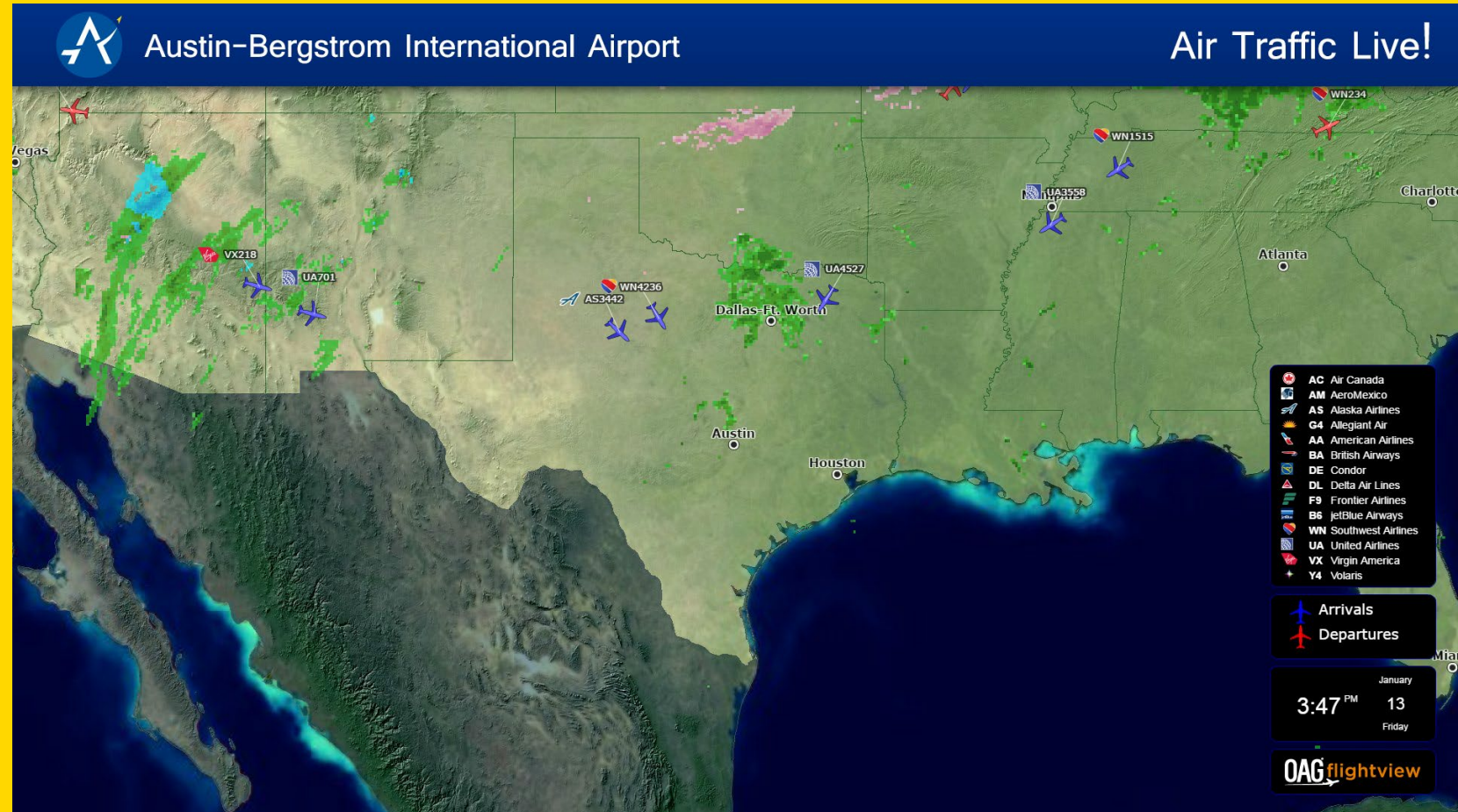
- Air Traffic Live!
- Flight-in-Sight!
- Weather Live!
- Flight Information Displays (FIDS)

➤ **Modules may be shown alone or in rotation at FIDS banks or Gates**

# Air Traffic Live

OAG<sup>®</sup>

1. Regional Map with your airport's current air traffic
2. Shown on airport displays throughout the terminal
  - Ticket counters, security wait times, gates, baggage, FIDS banks
3. Delivers value to travelers, friends, family
  - Informative – Answers questions, “Where’s my plane?”
  - Infotainment – Visually appealing and interesting

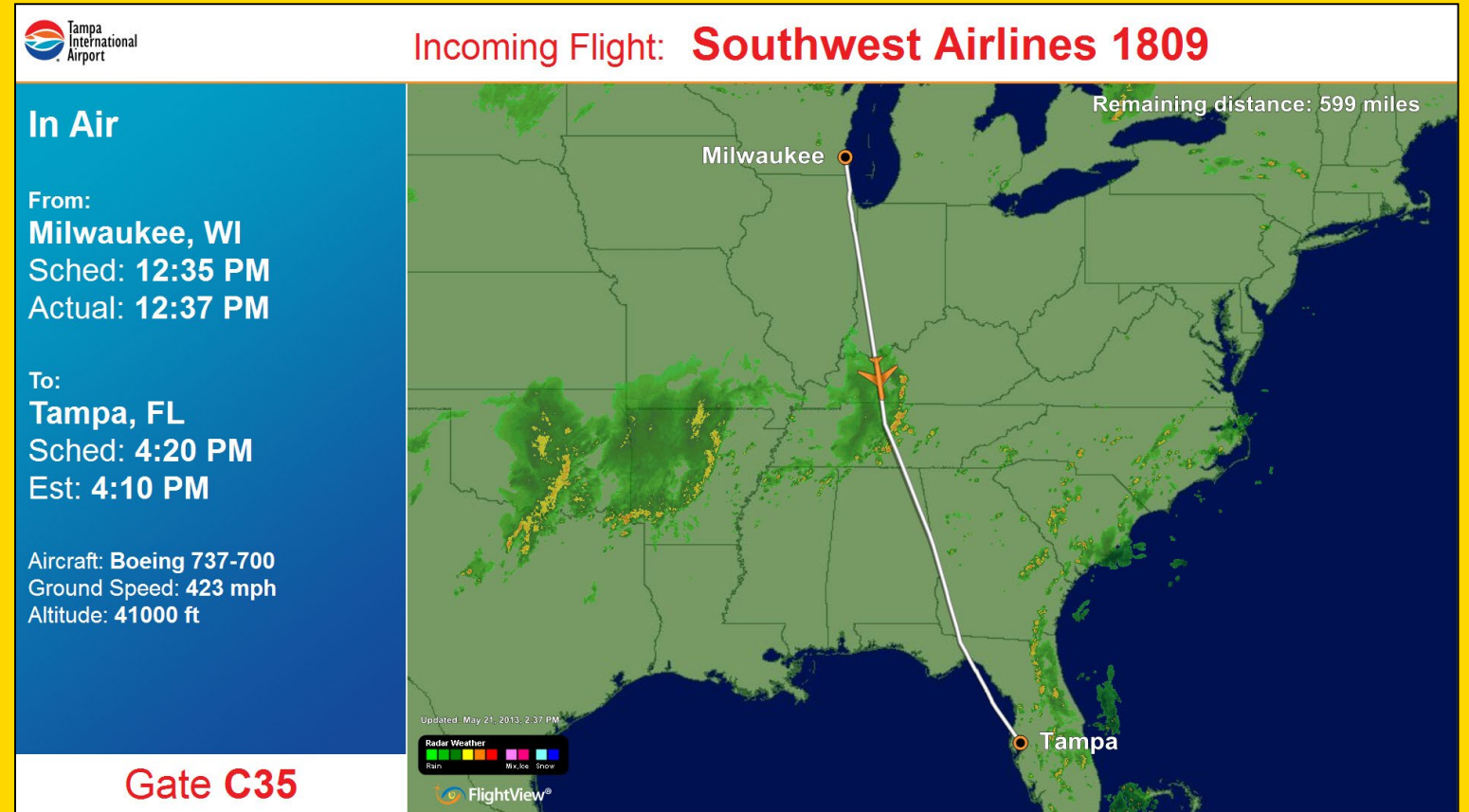


MAKE SMARTER MOVES

# Flight In Sight

OAG<sup>®</sup>

- Used on Gate Displays and answers the all important question “Where is my plane?”
- Drive customers back into concessions
- Reduces customer support questions



MAKE SMARTER MOVES



# Weather Live!

OAG®


























1. National or regional map with animated radar weather in a 4 hour loop
2. Shown on digital displays in ticket counters, security, gates, baggage etc.
3. Delivers value to travelers
  - Informative – Poor weather causes flight delays
  - Info-taining – Visually appealing and informative
  - Proactive – Highlights why delays may occur



MAKE SMARTER MOVES

# Flight Information Displays (FIDS)

OAG®

Departures						SEATTLE SOUTHSIDE 						Arrivals	
Airline	Flight	Destination	Status	Scheduled	Updated	Airline	Flight	Origin	Status	Scheduled	Updated		
 Alaska Airlines	89	Anchorage, AK	In Air	11:00 AM	11:01 AM	 Alaska Airlines	2296	Eugene, OR	Arrived	11:00 AM	10:45 AM		
 Alaska Airlines	2051	Portland, OR	In Air	11:00 AM	10:56 AM	 Kenmore Air	111	Seattle, WA	No Takeoff InfoCall Airline	11:00 AM			
 Alaska Airlines	2332	Spokane, WA	In Air	11:00 AM	10:54 AM	 Kenmore Air	311	Seattle, WA	No Takeoff InfoCall Airline	11:00 AM			
 Southwest Airlines	4296	Denver, CO	Delayed	11:00 AM	11:10 AM	 Southwest Airlines	524	Chicago, IL	Arrived	11:00 AM	11:15 AM		
 US Airways	2092	Charlotte, NC	In Air	11:00 AM	10:59 AM	 Southwest Airlines	840	Las Vegas, NV	Landed	11:00 AM	10:52 AM		
 Alaska Airlines	2164	Boise, ID	In Air	11:05 AM	11:02 AM	 Southwest Airlines	1811	Oakland, CA	Landed	11:05 AM	10:50 AM		
 Delta Air Lines	588	Minneapolis, MN	In Air	11:10 AM	11:03 AM	 Alaska Airlines	2014	Portland, OR	Arrived	11:15 AM	10:58 AM		
 Alaska Airlines	488	San Diego, CA	Departed	11:15 AM	11:19 AM	 Alaska Airlines	307	San Francisco, CA	In Air	11:15 AM	11:39 AM		
 Alaska Airlines	672	Denver, CO	In Air	11:15 AM	11:11 AM	 All Nippon Airways	1078	Tokyo	Arrived	11:15 AM	11:06 AM		
 Delta Air Lines	2596	New York, NY	In Air	11:15 AM	11:15 AM	 United Airlines	1581	Newark, NJ	Arrived	11:18 AM	11:14 AM		
 US Airways	728	Philadelphia, PA	Delayed	11:15 AM	11:40 AM	 Alaska Airlines	455	Los Angeles, CA	Landed	11:19 AM	11:15 AM		
 Alaska Airlines	75	Juneau, AK	Departed	11:25 AM	11:24 AM	 United Airlines	5608	Los Angeles, CA	Arrived	11:19 AM	11:08 AM		

MAKE SMARTER MOVES

# Destination Weather

OAG®

 **ORLANDO  
INTERNATIONAL  
AIRPORT**

Gate **C4**

FLIGHT NUMBER

 **American Airlines 1009**

DEPARTURE TIME

**1:35 PM**

DESTINATION

**Dallas-Fort Worth, TX**

FLIGHT STATUS

**Scheduled**


DESTINATION AIRPORT 5-DAY WEATHER FORECAST

AccuWeather

	Mon	Tue	Wed	Thu	Fri
HI	65	56	56	66	69
LO	41	43	46	46	49

DESTINATION CURRENT WEATHER

AccuWeather

 **51°F**  
Partly Sunny

OAGflightview

Flight Information provided by OAG FlightView

Current Date/Time: Monday January 16, 2017 11:30 AM

MAKE SMARTER MOVES

# Example List Of Airport Customers

OAG<sup>®</sup>



MAKE SMARTER MOVES